


GODE WIND 01 (GOW01-Z01)

NORMALLY UNATTENDED INSTALLATION (NUI)
GODEWIND 01 GMBH

N 54° 01,49'		E 007° 00,53'	
BREMEN INFORMATION 128,525 MHz		DONG OPS 131,455 MHz	
OSS / HLO ON REQUEST FROM DONG OPS			
WEATHER INFORMATION (7x) 131,865 MHz		LIGHTING (3x / 4x / 5x) 131,865 MHz	
HELIDECK HEIGHT 145 FT MSL	MTOW 13 t	D-VALUE 23 m	
LANDING NET N/A		HAPI U/S UNTIL FURTHER NOTICE	
FINAL APPROACH / INITIAL DEPARTURE DIRECTIONS 046° / 226° (SW) 043° / 223° (NE) <i>VAR 1,3°E (2015)</i>			
HIGHEST OBSTACLE ON INSTALLATION 176 FT MSL (ANTENNA MAST)		HIGHEST OBSTACLE IN THE VICINITY 617 FT MSL (WTG)	
REFUELLING FACILITY N/A		GROUND POWER UNIT N/A	



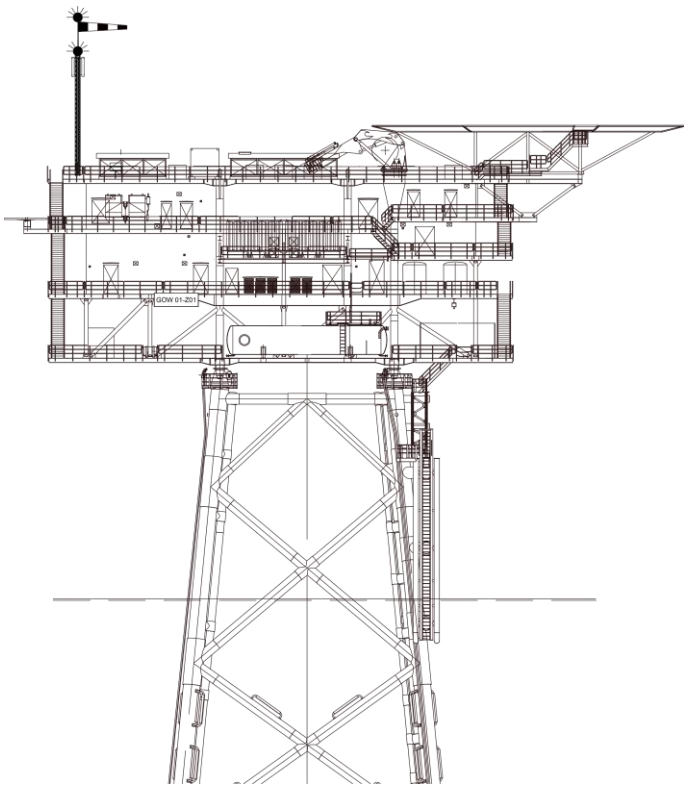
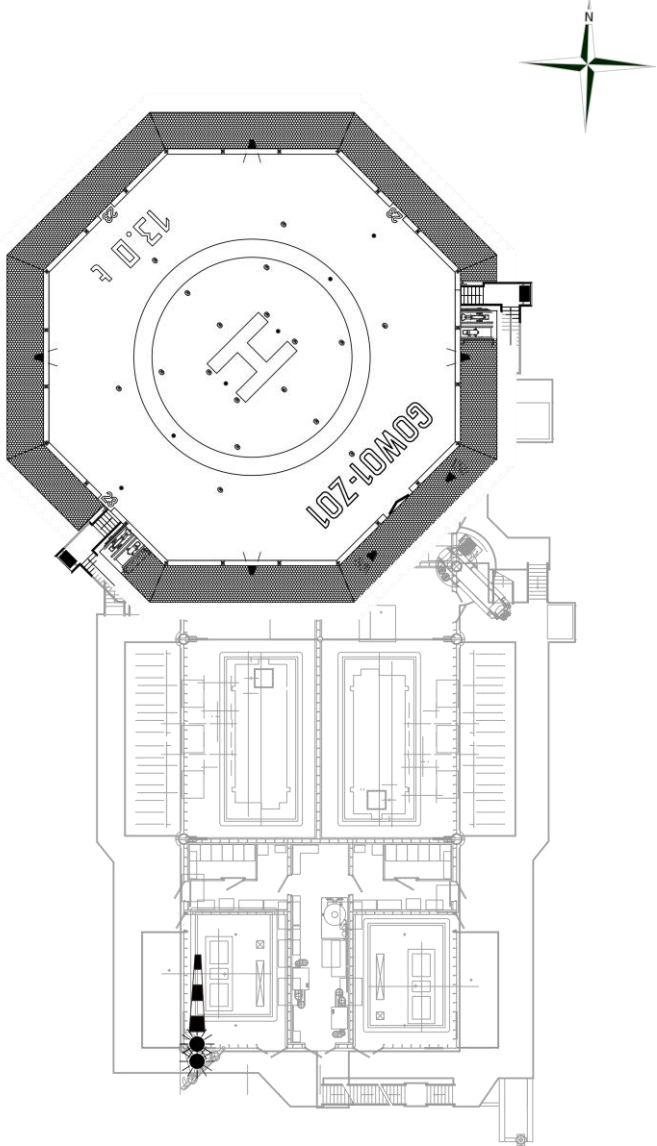
GODE WIND 01 (GOW01-Z01)

NORMALLY UNATTENDED INSTALLATION (NUI)
GODEWIND 01 GMBH

N 54° 01,49'		E 007° 00,53'	
BREMEN INFORMATION 128,525 MHz		DONG OPS 131,455 MHz	
OSS / HLO ON REQUEST FROM DONG OPS			
WEATHER INFORMATION (7x) 131,865 MHz		LIGHTING (3x / 4x / 5x) 131,865 MHz	
HELIDECK HEIGHT 145 FT MSL		MTOW 13 t	
D-VALUE 23 m			
LANDING NET N/A		HAPI U/S UNTIL FURTHER NOTICE	
FINAL APPROACH / INITIAL DEPARTURE DIRECTIONS 046° / 226° (SW) 043° / 223° (NE) <i>VAR 1,3°E (2015)</i>			
HIGHEST OBSTACLE ON INSTALLATION 176 FT MSL (ANTENNA MAST)		HIGHEST OBSTACLE IN THE VICINITY 617 FT MSL (WTG)	
REFUELLING FACILITY N/A		GROUND POWER UNIT N/A	
NON COMPLIANCES <ul style="list-style-type: none"> • NIL 		LIMITATIONS <ul style="list-style-type: none"> • TEMPORARILY VFR DAY ONLY 	
REMARKS <ul style="list-style-type: none"> • APPROACH LIGHTS (ORIENTATION 043° / 223°) NOT ALIGNED WITH PREFERRED SOUTH-WESTERLY FINAL APPROACH AND DEPARTURE DIRECTION • BE AWARE OF SURROUNDING WTG IN CLOSE PROXIMITY TO HELIDECK • ANTENNA MAST SOUTH OF HELIDECK TEMPORARILY NOT PROVIDED WITH OBSTACLE MARKING 			

GODE WIND 01 (GOW01-Z01)

NORMALLY UNATTENDED INSTALLATION (NUI)
GODEWIND 01 GMBH

N 54° 01,49'		E 007° 00,53'	
BREMEN INFORMATION 128,525 MHz		DONG OPS 131,455 MHz	
OSS / HLO ON REQUEST FROM DONG OPS			
WEATHER INFORMATION (7x) 131,865 MHz		LIGHTING (3x / 4x / 5x) 131,865 MHz	
HELIDECK HEIGHT 145 FT MSL		MTOW 13 t	
D-VALUE 23 m			
LANDING NET N/A		HAPI U/S UNTIL FURTHER NOTICE	
FINAL APPROACH / INITIAL DEPARTURE DIRECTIONS 046° / 226° (SW) 043° / 223° (NE) <i>VAR 1,3°E (2015)</i>			
HIGHEST OBSTACLE ON INSTALLATION 176 FT MSL (ANTENNA MAST)		HIGHEST OBSTACLE IN THE VICINITY 617 FT MSL (WTG)	
REFUELLING FACILITY N/A		GROUND POWER UNIT N/A	
INSTALLATION PROFILE VIEW		HELIDECK TOP VIEW	
			

GODE WIND 01 (GOW01-Z01)

NORMALLY UNATTENDED INSTALLATION (NUI)
GODEWIND 01 GMBH

N 54° 01,49'		E 007° 00,53'	
BREMEN INFORMATION 128,525 MHz		DONG OPS 131,455 MHz	
WEATHER INFORMATION (7x) 131,865 MHz		OSS / HLO ON REQUEST FROM DONG OPS	
HELIDECK HEIGHT 145 FT MSL		MTOW 13 t	
LANDING NET N/A		LIGHTING (3x / 4x / 5x) 131,865 MHz	
FINAL APPROACH / INITIAL DEPARTURE DIRECTIONS 046° / 226° (SW) 043° / 223° (NE) <i>VAR 1,3°E (2015)</i>		D-VALUE 23 m	
HIGHEST OBSTACLE ON INSTALLATION 176 FT MSL (ANTENNA MAST)		HAPI U/S UNTIL FURTHER NOTICE	
REFUELLING FACILITY N/A		HIGHEST OBSTACLE IN THE VICINITY 617 FT MSL (WTG)	
CORRIDOR WAYPOINTS		GROUND POWER UNIT N/A	
SW: N 53° 59,89' E 006° 56,98'		WP: N 54° 00,14' E 006° 58,14'	
		NE: 54° 03,44' E 007° 03,65'	

WINDPARK LAYOUT

