

AMRUMBANK WEST

HLD IDENTIFICATION
AMRUMBANK

ICAO IDENTIFIER
EDYA

EOS SIDE IDENTIFICATION
A00

FIXED NORMALLY UNATTENDED INSTALLATION
AMRUM-OFFSHORE WEST GMBH

HLD REFERENCE POINT

N 54° 31.19'

E 007° 44.09'

BREMEN INFORMATION 128.525 MHz		AMRUMBANK TRAFFIC / HLO 151.290 MHz	
WEATHER INFORMATION 131.465 MHz 7x		LIGHTING & DIMMING 131.465 MHz 5x 100% 4x 30% (10%) 3x 10% (3%)	
HELIDECK HEIGHT 131 ft MSL	D-VALUE 23 m	MTOW 12.8 t	
APPROACH / DEPARTURE CORRIDOR 090° / 270° DECK HEADING 180°			
HIGHEST OBSTACLE ON INSTALLATION 46 ft ABOVE HLD (ANTENNA MAST)		HIGHEST OBSTACLE IN THE VICINITY 492 ft MSL (WTG)	
REFUELLING FACILITY N/A	GROUND POWER UNIT YES	LANDING NET N/A	STATUS LIGHT N/A
FIRE FIGHTING FACILITIES			
2x MONITOR AUTO + MAN + REMOTE ACTIVATION	2x HYDRANT SEMI-RIGID HOSES (25 m)	2x 9 kg CO₂	2x 25 kg DRY POWDER



AMRUMBANK WEST

HLD IDENTIFICATION
AMRUMBANK

ICAO IDENTIFIER
EDYA

EOS SIDE IDENTIFICATION
A00

FIXED NORMALLY UNATTENDED INSTALLATION
AMRUM-OFFSHORE WEST GMBH

HLD REFERENCE POINT

N 54° 31.19'

E 007° 44.09'

BREMEN INFORMATION 128.525 MHz		AMRUMBANK TRAFFIC / HLO 151.290 MHz	
WEATHER INFORMATION 131.465 MHz 7x		LIGHTING & DIMMING 131.465 MHz 5x 100% 4x 30% (10%) 3x 10% (3%)	
HELIDECK HEIGHT 131 ft MSL	D-VALUE 23 m	MTOW 12.8 t	
APPROACH / DEPARTURE CORRIDOR 090° / 270° DECK HEADING 180°			
HIGHEST OBSTACLE ON INSTALLATION 46 ft ABOVE HLD (ANTENNA MAST)		HIGHEST OBSTACLE IN THE VICINITY 492 ft MSL (WTG)	
REFUELLING FACILITY N/A	GROUND POWER UNIT YES	LANDING NET N/A	STATUS LIGHT N/A
FIRE FIGHTING FACILITIES			
2x MONITOR AUTO + MAN + REMOTE ACTIVATION	2x HYDRANT SEMI-RIGID HOSES (25 m)	2x 9 kg CO₂	2x 25 kg DRY POWDER
NON - COMPLIANCES • NIL		LIMITATIONS • TEMPORARILY VFR DAY ONLY	

REMARKS

- CONTACT AMRUMBANK TRAFFIC / HLO PRIOR TO ENTERING OWF AND FOR FURTHER CLEARANCES
- BE ADVISED CORRIDOR WIDTH IS 490 m
- BE AWARE OF WTG IN CLOSE PROXIMITY TO HELIDECK

AMRUMBANK WEST

HLD IDENTIFICATION
AMRUMBANK

ICAO IDENTIFIER
EDYA

EOS SIDE IDENTIFICATION
A00

FIXED NORMALLY UNATTENDED INSTALLATION
AMRUM-OFFSHORE WEST GMBH

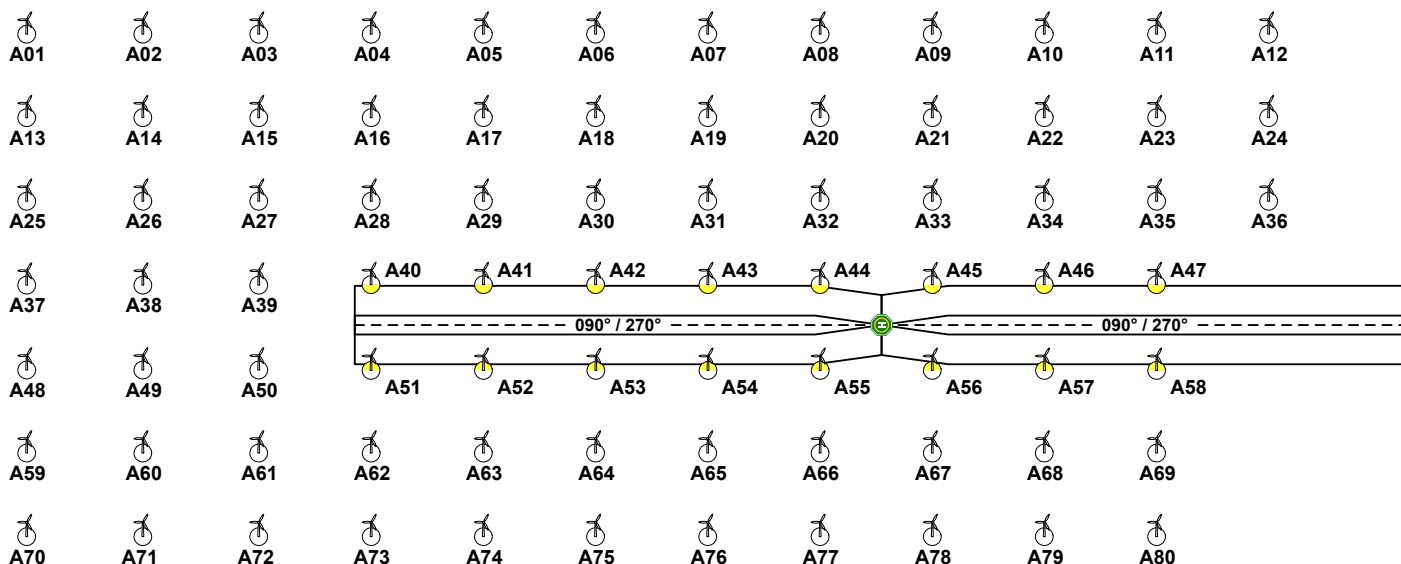
HLD REFERENCE POINT

N 54° 31.19'

E 007° 44.09'

BREMEN INFORMATION 128.525 MHz		AMRUMBANK TRAFFIC / HLO 151.290 MHz	
WEATHER INFORMATION 131.465 MHz 7x		LIGHTING & DIMMING 131.465 MHz 5x 100% 4x 30% (10%) 3x 10% (3%)	
HELIDECK HEIGHT 131 ft MSL	D-VALUE 23 m	MTOW 12.8 t	
APPROACH / DEPARTURE CORRIDOR 090° / 270° DECK HEADING 180°			
HIGHEST OBSTACLE ON INSTALLATION 46 ft ABOVE HLD (ANTENNA MAST)		HIGHEST OBSTACLE IN THE VICINITY 492 ft MSL (WTG)	
REFUELLING FACILITY N/A	GROUND POWER UNIT YES	LANDING NET N/A	STATUS LIGHT N/A
FIRE FIGHTING FACILITIES			
2x MONITOR AUTO + MAN + REMOTE ACTIVATION	2x HYDRANT SEMI-RIGID HOSES (25 m)	2x 9 kg CO₂	2x 25 kg DRY POWDER

WINDFARM LAYOUT



AMRUMBANK WEST

HLD IDENTIFICATION
AMRUMBANK

ICAO IDENTIFIER
EDYA

EOS SIDE IDENTIFICATION
A00

FIXED NORMALLY UNATTENDED INSTALLATION
AMRUM-OFFSHORE WEST GMBH

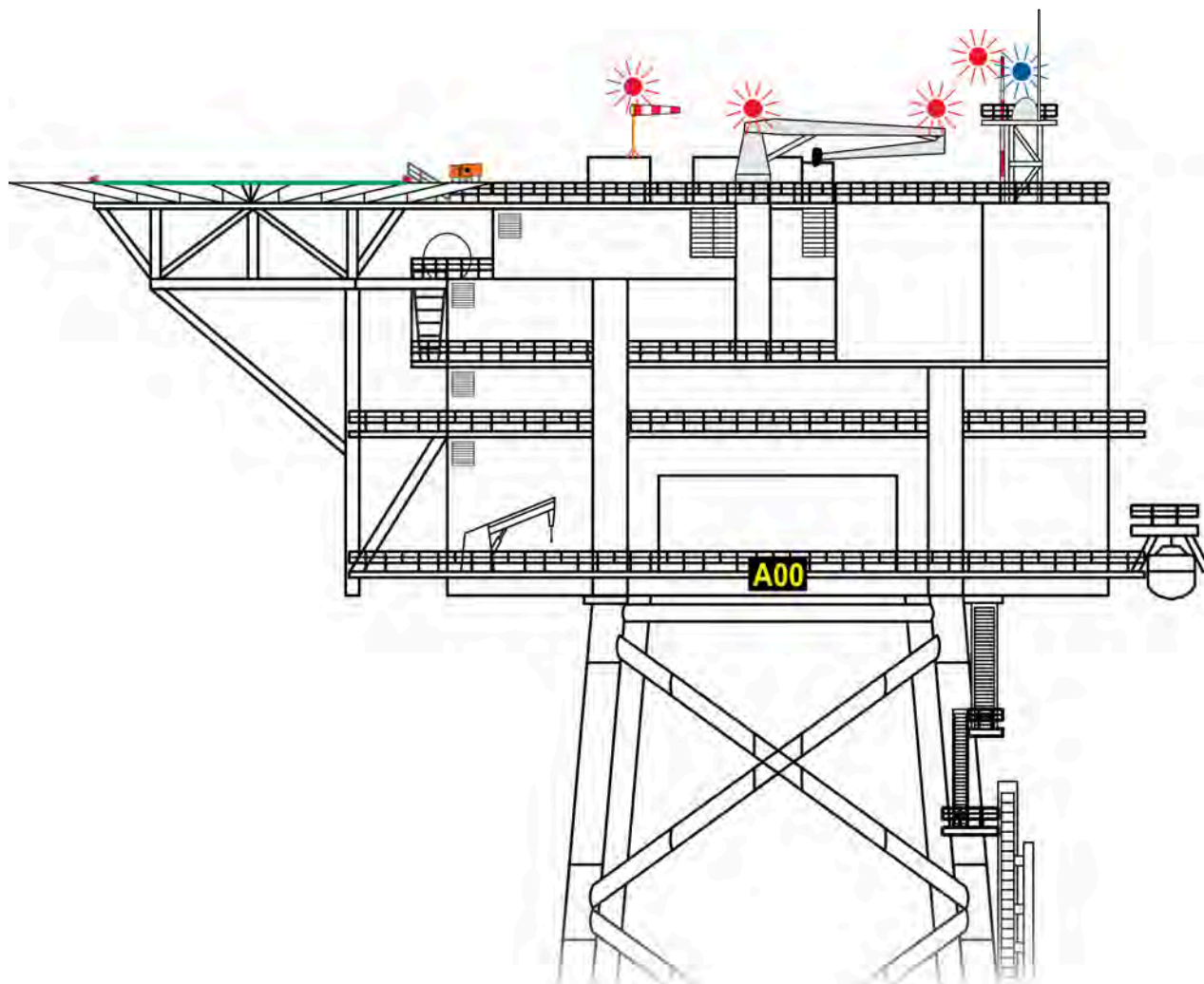
HLD REFERENCE POINT

N 54° 31.19'

E 007° 44.09'

BREMEN INFORMATION 128.525 MHz		AMRUMBANK TRAFFIC / HLO 151.290 MHz	
WEATHER INFORMATION 131.465 MHz 7x		LIGHTING & DIMMING 131.465 MHz 5x 100% 4x 30% (10%) 3x 10% (3%)	
HELIDECK HEIGHT 131 ft MSL	D-VALUE 23 m	MTOW 12.8 t	
APPROACH / DEPARTURE CORRIDOR 090° / 270° DECK HEADING 180°			
HIGHEST OBSTACLE ON INSTALLATION 46 ft ABOVE HLD (ANTENNA MAST)		HIGHEST OBSTACLE IN THE VICINITY 492 ft MSL (WTG)	
REFUELLING FACILITY N/A	GROUND POWER UNIT YES	LANDING NET N/A	STATUS LIGHT N/A
FIRE FIGHTING FACILITIES			
2x MONITOR AUTO + MAN + REMOTE ACTIVATION	2x HYDRANT SEMI-RIGID HOSES (25 m)	2x 9 kg CO₂	2x 25 kg DRY POWDER

INSTALLATION PROFILE VIEW (EAST)



AMRUMBANK WEST

HLD IDENTIFICATION
AMRUMBANK

ICAO IDENTIFIER
EDYA

EOS SIDE IDENTIFICATION
A00

FIXED NORMALLY UNATTENDED INSTALLATION
AMRUM-OFFSHORE WEST GMBH

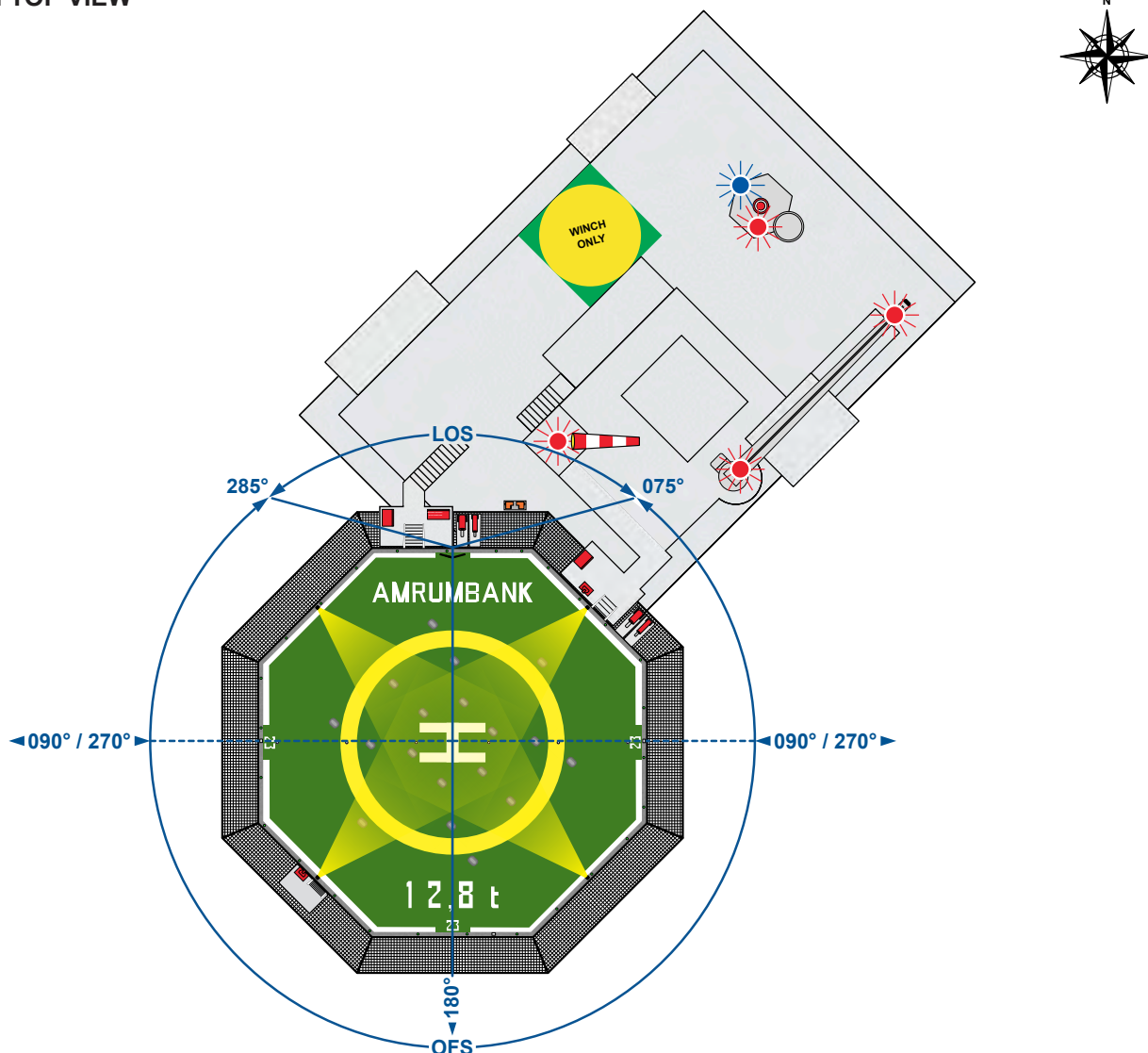
HLD REFERENCE POINT

N 54° 31.19'

E 007° 44.09'

BREMEN INFORMATION 128.525 MHz		AMRUMBANK TRAFFIC / HLO 151.290 MHz	
WEATHER INFORMATION 131.465 MHz 7x		LIGHTING & DIMMING 131.465 MHz 5x 100% 4x 30% (10%) 3x 10% (3%)	
HELIDECK HEIGHT 131 ft MSL	D-VALUE 23 m	MTOW 12.8 t	
APPROACH / DEPARTURE CORRIDOR 090° / 270° DECK HEADING 180°			
HIGHEST OBSTACLE ON INSTALLATION 46 ft ABOVE HLD (ANTENNA MAST)		HIGHEST OBSTACLE IN THE VICINITY 492 ft MSL (WTG)	
REFUELLING FACILITY N/A	GROUND POWER UNIT YES	LANDING NET N/A	STATUS LIGHT N/A
FIRE FIGHTING FACILITIES			
2x MONITOR AUTO + MAN + REMOTE ACTIVATION	2x HYDRANT SEMI-RIGID HOSES (25 m)	2x 9 kg CO₂	2x 25 kg DRY POWDER

INSTALLATION TOP VIEW



AMRUMBANK WEST DEPARTURE AWG EE

HLD IDENTIFICATION
AMRUMBANK

ICAO IDENTIFIER
EDYA

OSS SIDE IDENTIFICATION
A00

EXIT POINT AWGEE

N 54° 31.19'

E 007° 47.63'

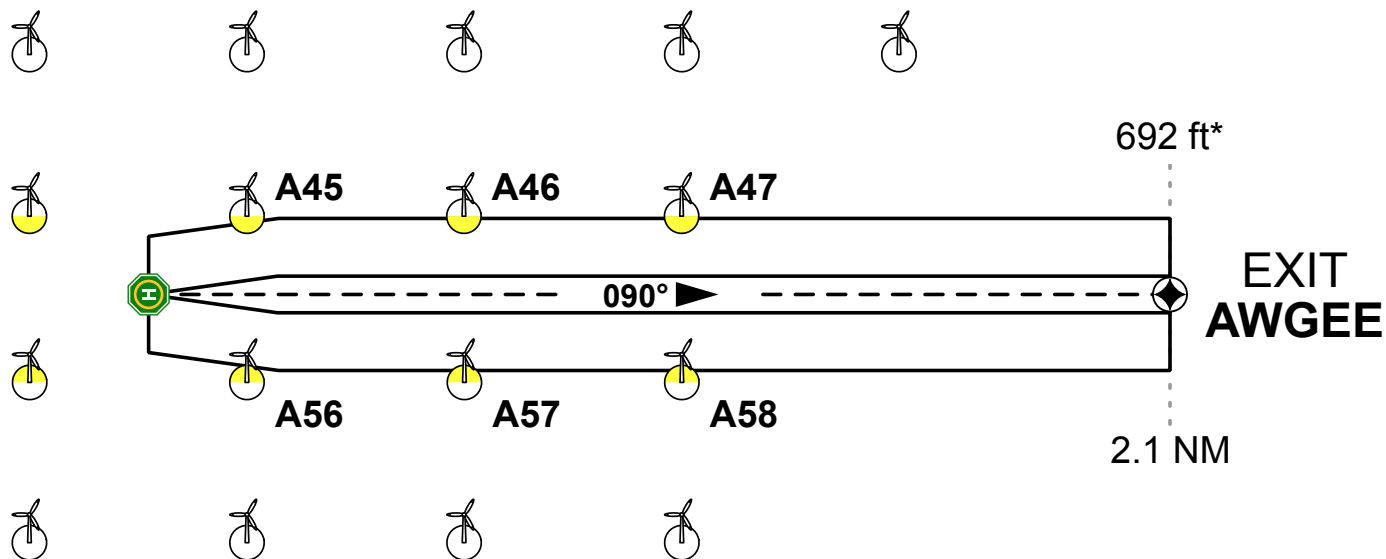
DEPARTURE DIRECTION

090°

DEPARTURE PROCEDURE

- DEPART ON TRACK 090°
- OBSTACLE-FREE WHEN WITHIN DEPARTURE CORRIDOR
- ABOVE WTG HEIGHT WHEN PASSING 492 ft MSL
- CORRIDOR DESIGNED TO REACH 200 ft ABOVE WTG HEIGHT AT EXIT POINT AWGEE (4.5% CLIMB RATE)

DEPARTURE TOP VIEW



*200 ft above WTG

AMRUMBANK WEST DEPARTURE AWG EW

HLD IDENTIFICATION
AMRUMBANK

ICAO IDENTIFIER
EDYA

OSS SIDE IDENTIFICATION
A00

EXIT POINT AWGEW

N 54° 31.19'

E 007° 40.56'

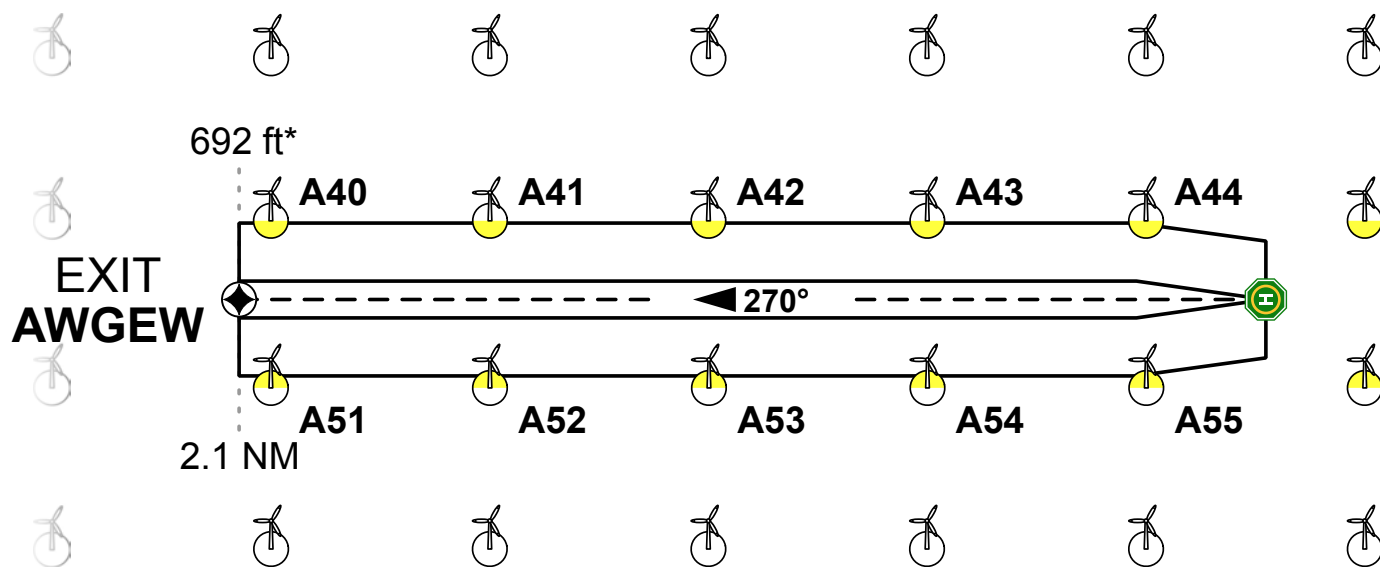
DEPARTURE DIRECTION

270°

DEPARTURE PROCEDURE

- DEPART ON TRACK 270°
- OBSTACLE-FREE WHEN WITHIN DEPARTURE CORRIDOR
- ABOVE WTG HEIGHT WHEN PASSING 492 ft MSL
- CORRIDOR DESIGNED TO REACH 200 ft ABOVE WTG HEIGHT AT EXIT POINT AWGEW (4.5% CLIMB RATE)

DEPARTURE TOP VIEW



*200 ft above WTG